

Soil Map—Polk County, Florida  
(200 Ave T NE)

81° 43' 30" W

81° 43' 25" W

28° 2' 38" N

28° 2' 38" N



81° 43' 30" W

81° 43' 25" W



Map Scale: 1:633 if printed on A landscape (11" x 8.5") sheet.

0 5 10 20 30 Meters

0 30 60 120 180 Feet

Map projection: Web Mercator Corner coordinates: WGS84







































Natural Resources  
Conservation Service

Web Soil Survey  
National Cooperative Soil Survey

12/5/2018  
Page 1 of 3

Soil Map—Polk County, Florida  
(200 Ave T NE)

### MAP LEGEND

- |  |  |   |
|--|--|---|
| <b>Area of Interest (AOI)</b>  |  Area of Interest (AOI) |  Spoil Area            |
| <b>Soils</b>   |  Soil Map Unit Polygons |  Stony Spot            |
|  |  Soil Map Unit Lines    |  Very Stony Spot       |
|  |  Soil Map Unit Points   |  Wet Spot              |
| <b>Special Point Features</b>  |  |  Other                 |
|  Blowout                |  |  Special Line Features |
|  Borrow Pit             |  | <b>Water Features</b>   |
|  Clay Spot              |  |  Streams and Canals    |
|  Closed Depression      |  | <b>Transportation</b>   |
|  Gravel Pit             |  |  Rails                 |
|  Gravelly Spot          |  |  Interstate Highways   |
|  Landfill               |  |  US Routes             |
|  Lava Flow              |  |  Major Roads           |
|  Marsh or swamp         |  |  Local Roads           |
|  Mine or Quarry         |  | <b>Background</b>   |
|  Miscellaneous Water  |  |  Aerial Photography    |
|  Perennial Water      |  |   |
|  Rock Outcrop         |  |   |
|  Saline Spot          |  |   |
|  Sandy Spot           |  |   |
|  Severely Eroded Spot |  |   |
|  Sinkhole             |  |   |
|  Slide or Slip        |  |   |
|  Sodic Spot           |  |   |

### MAP INFORMATION

The soil surveys that comprise your AOI were mapped at 1:20,000.

Warning: Soil Map may not be valid at this scale.

Enlargement of maps beyond the scale of mapping can cause misunderstanding of the detail of mapping and accuracy of soil line placement. The maps do not show the small areas of contrasting soils that could have been shown at a more detailed scale.

Please rely on the bar scale on each map sheet for map measurements.

Source of Map: Natural Resources Conservation Service  
Web Soil Survey URL:  
Coordinate System: Web Mercator (EPSG:3857)

Maps from the Web Soil Survey are based on the Web Mercator projection, which preserves direction and shape but distorts distance and area. A projection that preserves area, such as the Albers equal-area conic projection, should be used if more accurate calculations of distance or area are required.

This product is generated from the USDA-NRCS certified data as of the version date(s) listed below.

Soil Survey Area: Polk County, Florida  
Survey Area Data: Version 16, Sep 14, 2018

Soil map units are labeled (as space allows) for map scales 1:50,000 or larger.

Date(s) aerial images were photographed: Feb 3, 2015—Feb 14, 2015

The orthophoto or other base map on which the soil lines were compiled and digitized probably differs from the background imagery displayed on these maps. As a result, some minor shifting of map unit boundaries may be evident.

## Map Unit Legend

Map Unit Symbol	Map Unit Name	Acres in AOI	Percent of AOI
16	Urban land, 0 to 2 percent slopes	0.9	67.7%
63	Tavares-Urban land complex	0.4	32.3%
<b>Totals for Area of Interest</b>		<b>1.3</b>	<b>100.0%</b>